Dungeness Drift Cell

Parcel Prioritization and Conservation Strategy





Jamestown S'Klallam Tribe
1033 Old Blyn Highway
Sequim, WA 98382

July, 2016

Appendix E

Parcel prioritization maps

2014 airphotos

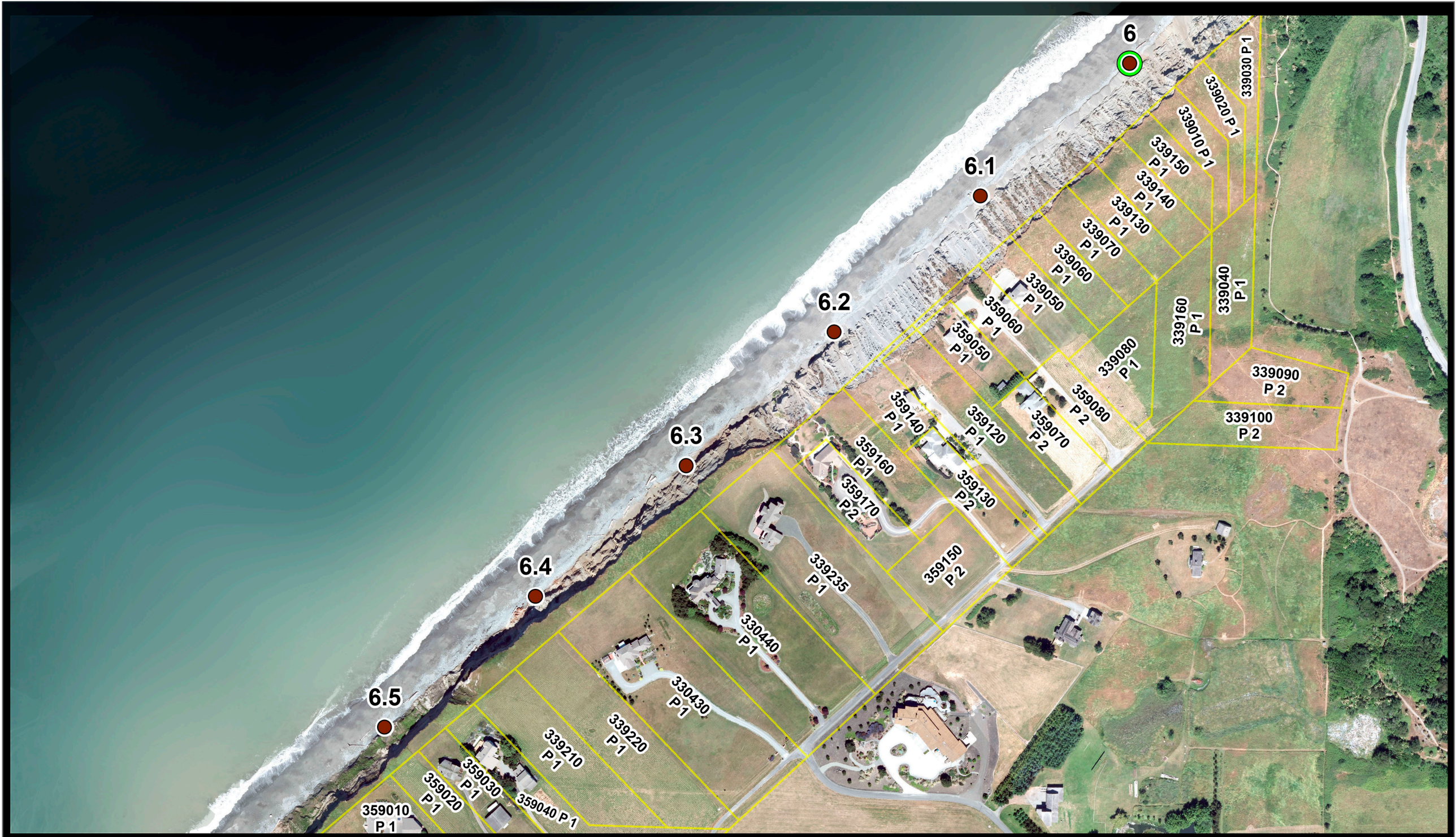

Dungeness Drift Cell Conservation Plan- Parcel Priority Map 1

Parcel boundaries (Yellow) modified from Clallam County 2010. Parcels are labeled with last six digits of the parcel number and with Priority (P) ranking. Drift Cell Miles are indicated at each maroon dot along the shoreline.

0 — 0.1 Miles

Photo taken June 30, 2014 N

Dungeness Drift Cell Conservation Plan- Parcel Priority Map 2

0 0.1 Miles

Parcel boundaries (Yellow) modified from Clallam County 2010. Parcels are labeled with last six digits of the parcel number and with Priority (P) ranking. Drift Cell Miles are indicated at each maroon dot along the shoreline.

Photo taken June 30, 2014 N

Dungeness Drift Cell Conservation Plan- Parcel Priority Map 3

0 0.1 Miles

Parcel boundaries (Yellow) modified from Clallam County 2010. Parcels are labeled with last six digits of the parcel number and with Priority (P) ranking. Drift Cell Miles are indicated at each maroon dot along the shoreline.

Photo taken June 30, 2014 N

Dungeness Drift Cell Conservation Plan- Parcel Priority Map 4

Parcel boundaries (Yellow) modified from Clallam County 2010. Parcels are labeled with last six digits of the parcel number and with Priority (P) ranking. Drift Cell Miles are indicated at each maroon dot along the shoreline.

0 — 0.1 Miles

Photo taken June 30, 2014

N

Dungeness Drift Cell Conservation Plan- Parcel Priority Map 5

0 0.08 Miles

Parcel boundaries (Yellow) modified from Clallam County 2010. Parcels are labeled with last six digits of the parcel number and with Priority (P) ranking. Drift Cell Miles are indicated at each maroon dot along the shoreline.

Photo taken June 30, 2014 N

Dungeness Drift Cell Conservation Plan- Parcel Priority Map 6

0 0.1 Miles

Parcel boundaries (Yellow) modified from Clallam County 2010. Parcels are labeled with last six digits of the parcel number and with Priority (P) ranking. Drift Cell Miles are indicated at each maroon dot along the shoreline.

Photo taken June 30, 2014 N

Dungeness Drift Cell Conservation Plan- Parcel Priority Map 7

Parcel boundaries (Yellow) modified from Clallam County 2010. Parcels are labeled with last six digits of the parcel number and with Priority (P) ranking. Drift Cell Miles are indicated at each maroon dot along the shoreline.

0 — 0.1 Miles

Photo taken June 30, 2014 N

Dungeness Drift Cell Conservation Plan- Parcel Priority Map 8

0 0.1 Miles

Parcel boundaries (Yellow) modified from Clallam County 2010. Parcels are labeled with last six digits of the parcel number and with Priority (P) ranking. Drift Cell Miles are indicated at each maroon dot along the shoreline.

Photo taken June 30, 2014 N

Dungeness Drift Cell Conservation Plan- Parcel Priority Map 9

0 0.1 Miles

Parcel boundaries (Yellow) modified from Clallam County 2010. Parcels are labeled with last six digits of the parcel number and with Priority (P) ranking. Drift Cell Miles are indicated at each maroon dot along the shoreline.

Photo taken June 30, 2014 N

Dungeness Drift Cell Conservation Plan- Parcel Priority Map 10

0 0.1 Miles

Parcel boundaries (Yellow) modified from Clallam County 2010. Parcels are labeled with last six digits of the parcel number and with Priority (P) ranking. Drift Cell Miles are indicated at each maroon dot along the shoreline.

Photo taken June 30, 2014 N

Dungeness Drift Cell Conservation Plan- Parcel Priority Map 11

Parcel boundaries (Yellow) modified from Clallam County 2010. Parcels are labeled with last six digits of the parcel number and with Priority (P) ranking. Drift Cell Miles are indicated at each maroon dot along the shoreline.

0 — 0.1 Miles

Photo taken June 30, 2014

N

Dungeness Drift Cell Conservation Plan- Parcel Priority Map 12

0 0.1 Miles

Parcel boundaries (Yellow) modified from Clallam County 2010. Parcels are labeled with last six digits of the parcel number and with Priority (P) ranking. Drift Cell Miles are indicated at each maroon dot along the shoreline.

Photo taken June 30, 2014 N

Dungeness Drift Cell Conservation Plan- Parcel Priority Map 13

0 0.1 Miles

Parcel boundaries (Yellow) modified from Clallam County 2010. Parcels are labeled with last six digits of the parcel number and with Priority (P) ranking. Drift Cell Miles are indicated at each maroon dot along the shoreline.

Photo taken June 30, 2014 N

Dungeness Drift Cell Conservation Plan- Parcel Priority Map 14

0 0.1 Miles

Parcel boundaries (Yellow) modified from Clallam County 2010. Parcels are labeled with last six digits of the parcel number and with Priority (P) ranking. Drift Cell Miles are indicated at each maroon dot along the shoreline.

Photo taken June 30, 2014 N

Dungeness Drift Cell Conservation Plan- Parcel Priority Map 15

0 0.1 Miles

Parcel boundaries (Yellow) modified from Clallam County 2010. Parcels are labeled with last six digits of the parcel number and with Priority (P) ranking. Drift Cell Miles are indicated at each maroon dot along the shoreline.

Photo taken June 30, 2014 N