





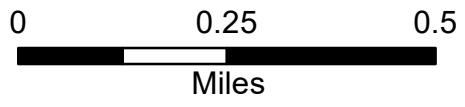


Restoration Opportunity Ranking

Assessment of parcels that provide the best opportunity for restoration actions

-  Highest Priority
-  High Priority
-  Medium Priority
-  Low Priority
-  Lowest Priority
-  Undeveloped Parcels



Jamestown
S'Klallam Tribe



Map developed for the "Prioritizing Risk Reduction and Ecosystem Services on the Dungeness River Delta: A Parcel-Scale Analysis" project (2017)
Contact Ian Miller (immiller@uw.edu) for details